

# Cottam Solar Project

## Works Plan Revision C

Prepared by: Lanpro Services  
January 2024

PINS reference: EN010133  
Document reference: EX4/C2.4\_C  
APFP Regulation 5(2)(j)



## Schedule of Changes

Figure Reference	Page	Description of Changes	Reason for Revision
Index	3	Change to Order Limits	Change Application
14	17	Change to Order Limits east and west of Stone Pit Lane  Additional area east and west of Stone Pit Lane annotated with symbology for Works Package 9A	Change 5
14 and 15	17 and 18	Change to Order Limits along and west of Normanby Road  Change to extent of Works Package 9A  Inclusion of part of Normanby Road within Work Package 9B  Removal of area of Work Package 6A to west of West Farm Cottages  Change of annotation of area south of East Farm from Work Package 9A to Work Package 10	Change 4
17	20	Change to Order Limits on High Street  Change to extent of of Works Package 9A	Change 3
19 and 20	22 and 23	Change to Order Limits along, to the south and to the north of Torksey Ferry Road.  Increase in extent of Work Package 6B south of Torksey Ferry Road  Inclusion of part of Turkey Ferry Road and of land to the north of Torksey Ferry Road within Work Package 9A	Changes 1 and 2
20	23	New sheet	Changes 1 and 2

All other changes made to text and to tables are shown as tracked changes.

**Key**

- Order Limits
- Sheet Index
- Works Package**
- 1A (i, ii, iii)
- 1A (iv)
- 1B (i, ii, iii)
- 1B (iv)
- 1C (i, ii, iii)
- 1C (iv)
- 1D (i, ii, iii)
- 1D (iv)
- 2
- 2(h)
- 3
- 3(h)
- 4A
- 4B
- 4C
- 4D
- 5
- 6A
- 6A(alt)
- 6B (v)
- 6B
- 7A
- 7B
- 7C
- 7D
- 8A
- 8B
- 8C
- 8D
- 9A
- 9B
- 10
- 11

Layers: lanpro\_2024\_HIP\_2024  
 Base map: Reproduced from Ordnance Survey digital map data © Crown copyright 2024. All rights reserved. License number 0100031673

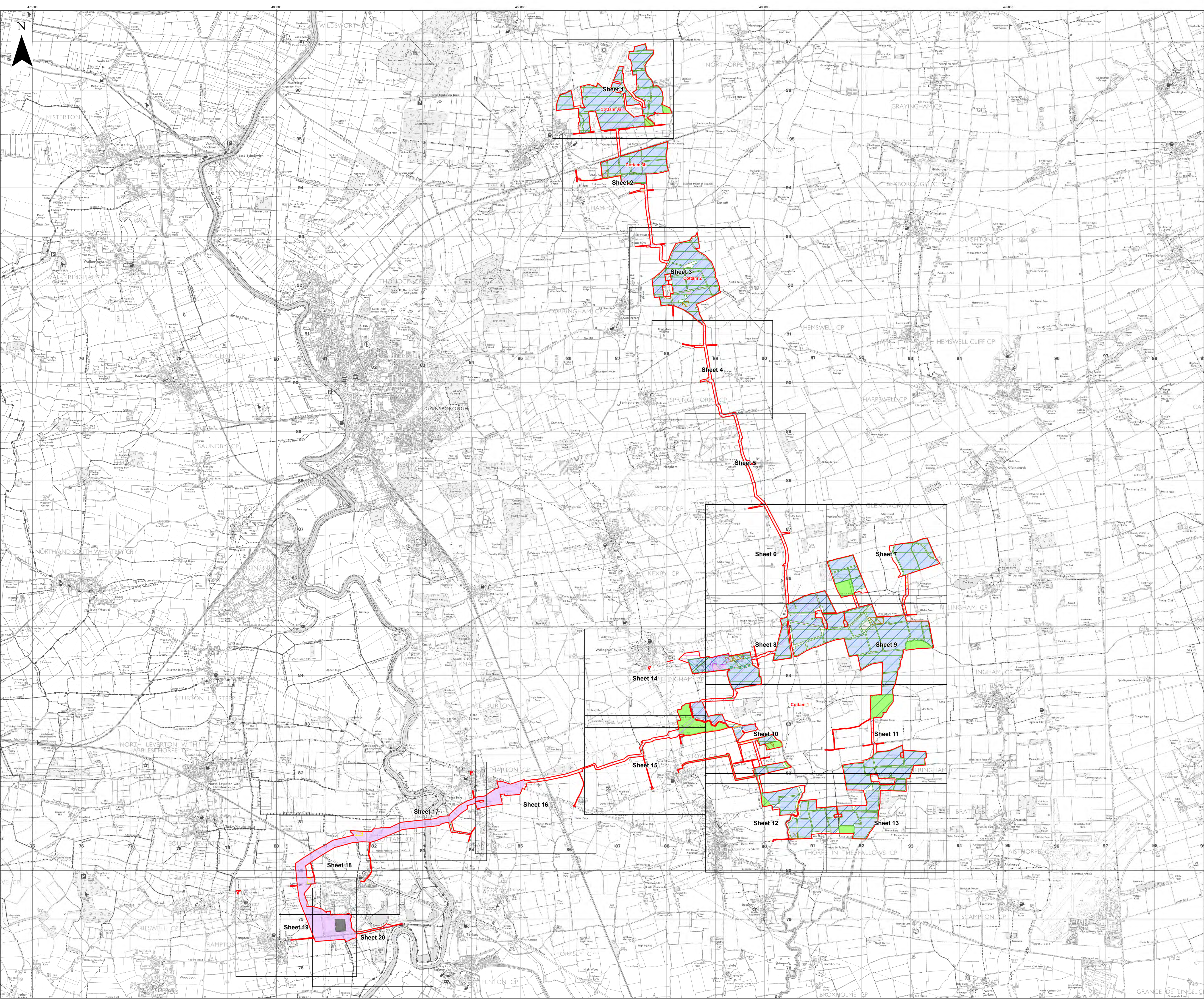
0 1 2 3 Kilometres  
 Scale: 1:25,000@A0

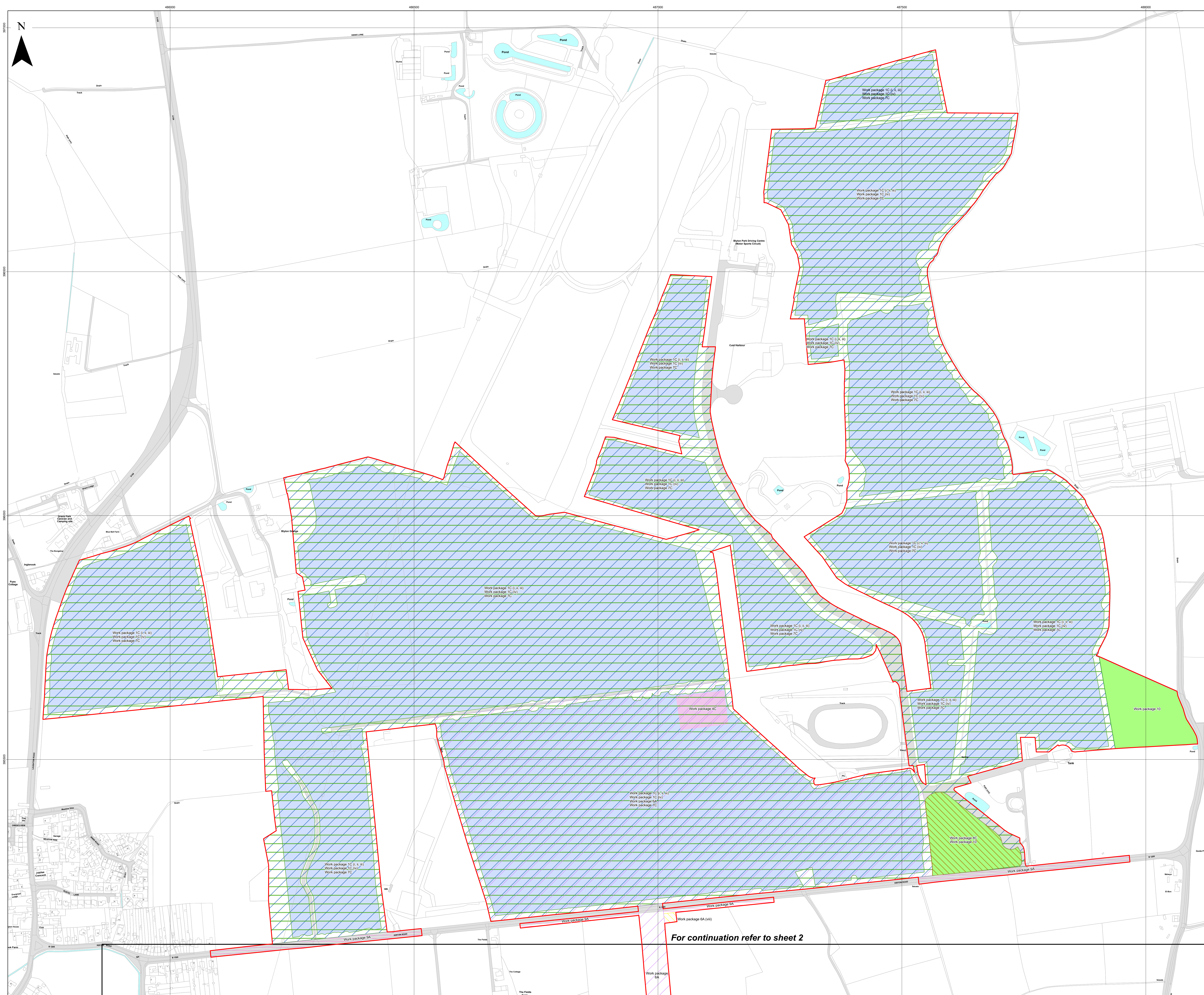
APFP Regulation: 5(2)(j)	Application Doc No. C2.4_C
Ref: P2981_LPR_ZZ_ON_DR_Z_0065	Date: 30/01/2024
Drawn by: AZ	Checked by: BR

**Works Plan**  
 Index Sheet  
 Revision C

---

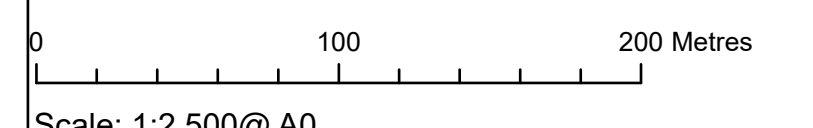
**COTTAM SOLAR PROJECT**





- Key**
- Order Limits
  - Works Number**
  - 1C (i, ii, iii)
  - 1C (iv)
  - 4C
  - 5A
  - 6A(iii)
  - 7C
  - 8C
  - 9A (4)
  - 10

Layers: Lanpro, 2024, IPR, 2024  
 Base map: Reproduced from Ordnance Survey digital map data © Crown copyright 2024. All rights reserved. License number 0100031673



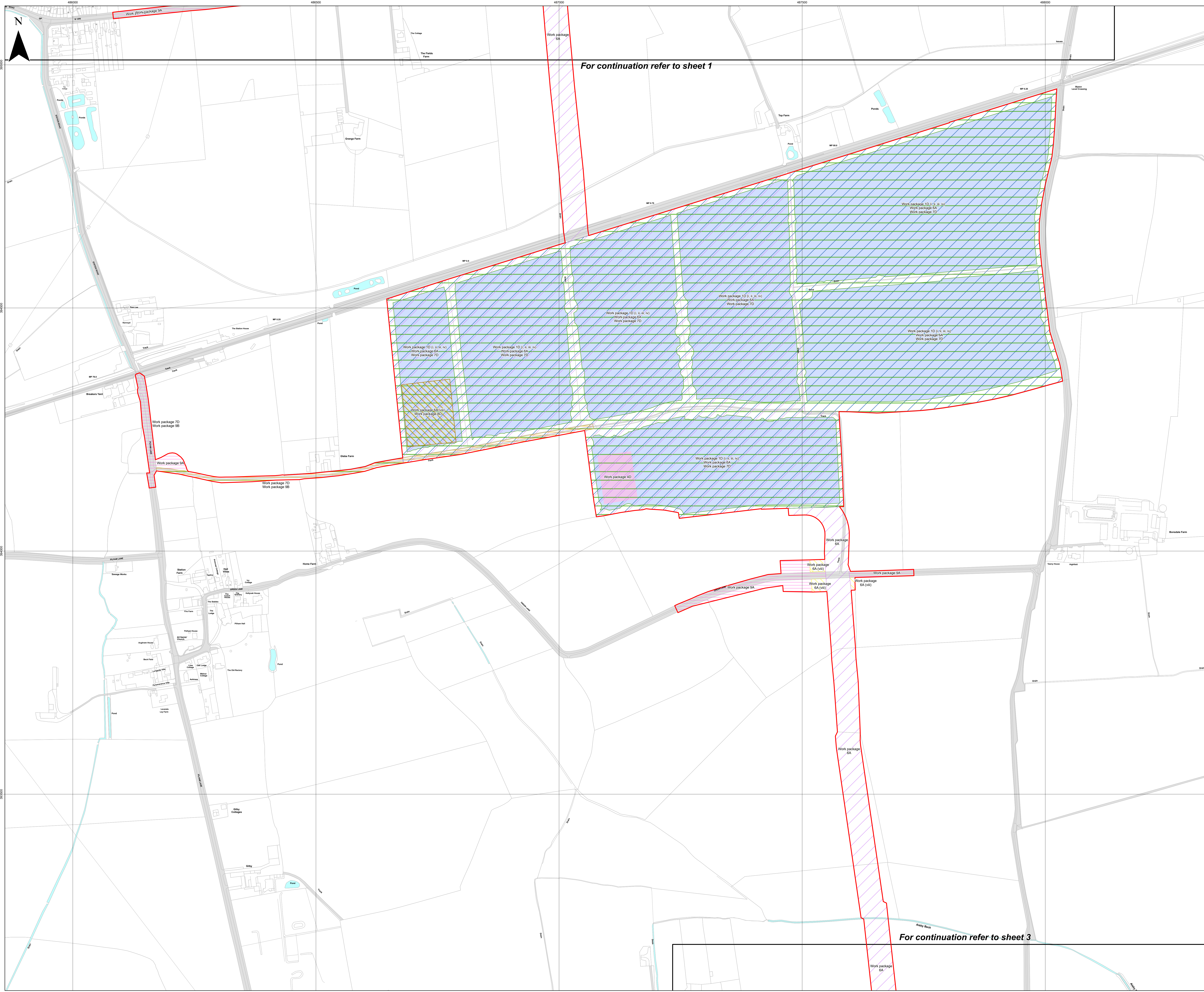
Scale: 1:2,500@ A0

APFP Regulation: 5(2)(j)	Application Doc No. C2.4_C
Ref: P2961_LPR_ZZ_ON_DR_Z_0064	Date: 30/01/2024
Drawn by: AZ	Checked by: BR

**For continuation refer to sheet 2**

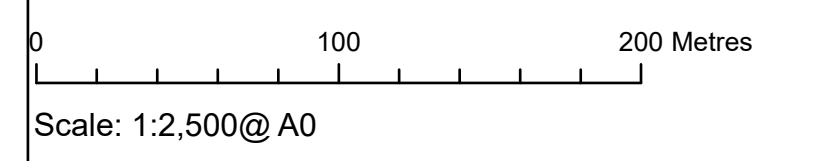
**Works Plans**  
 Sheet 1 of 20  
 Revision C

**COTTAM SOLAR PROJECT**



- Key**
- Order Limits
  - Works Number
    - 1D (i, ii, iii)
    - 1D (iv)
    - 4D
    - 5A
    - 6A(iii)
    - 7D
    - 8D
    - 9A (5)
    - 9B (1)

Layers: Lanpro, 2024, IGR, 2024  
 Base map: Reproduced from Ordnance Survey digital map data © Crown copyright 2024. All rights reserved. License number 0100031673












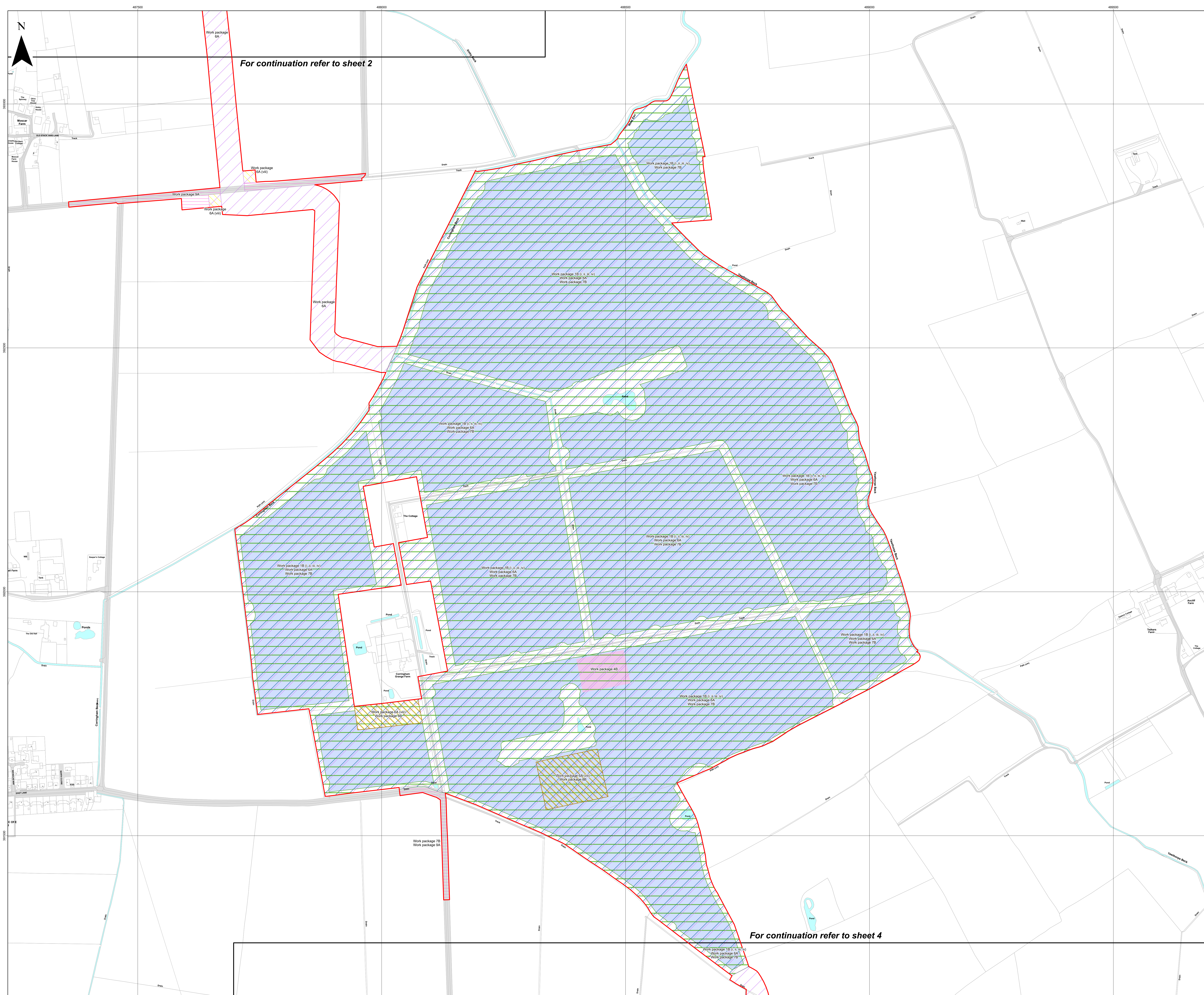
APFP Regulation: 5(2)(j)	Application Doc No. C2.4_C
Ref: P2961_LPR_ZZ_ON_DR_Z_0064	Date: 30/01/2024
Drawn by: AZ	Checked by: BR

**Works Plans**  
 Sheet 2 of 20  
 Revision C

**COTTAM SOLAR PROJECT**

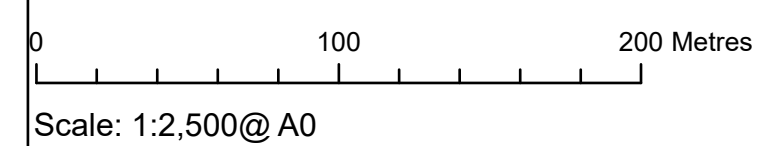
For continuation refer to sheet 2

- Key**
-  Order Limits
  - Works Number**
  -  1B (i, ii, iii)
  -  1B (iv)
  -  4B
  -  5A
  -  6A(iii)
  -  7B
  -  8B
  -  9A (3)



For continuation refer to sheet 4


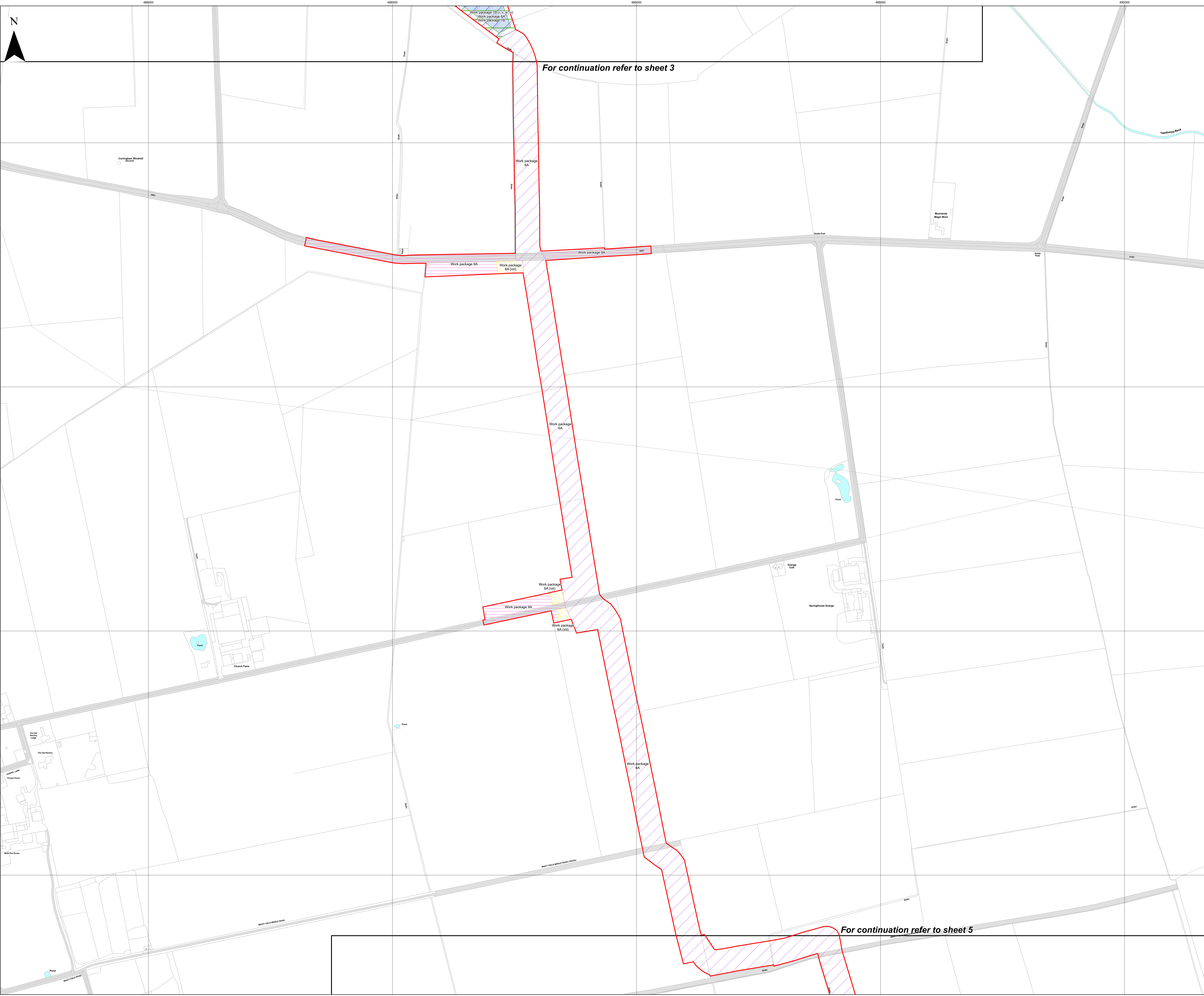
Layers: Lanpro, 2024, IPR, 2024  
Base map: Reproduced from Ordnance Survey digital map data © Crown copyright 2024. All rights reserved. License number 0100031673



APFP Regulation: 5(2)(j)	Application Doc No. C2.4_C
Ref: P2961_LPR_ZZ_ON_DR_Z_0064	Date: 30/01/2024
Drawn by: AZ	Checked by: BR

**Works Plans**  
Sheet 3 of 20  
Revision C

**COTTAM SOLAR PROJECT**

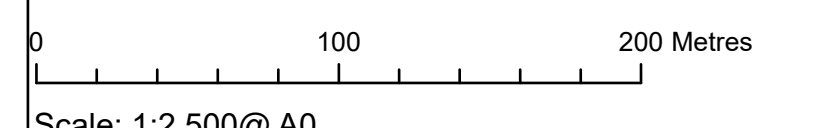


- Key**
- Order Limits
  - Works Number**
  - 1B (i, ii, iii)
  - 1B (iv)
  - 6A
  - 6A (iii)
  - 7B
  - 9A (4)

For continuation refer to sheet 3

For continuation refer to sheet 5

Layers: Lanpro, 2024, IPR, 2024  
Base map: Reproduced from Ordnance Survey digital map data © Crown copyright 2024. All rights reserved. License number 0100031673



Scale: 1:2,500@ A0

APFP Regulation: 5(2)(j)	Application Doc No. C2.4_C
Ref: P2961_LPR_ZZ_ON_DR_Z_0064	Date: 30/01/2024
Drawn by: AZ	Checked by: BR

**Works Plans**  
Sheet 4 of 20  
Revision C

**COTTAM SOLAR PROJECT**

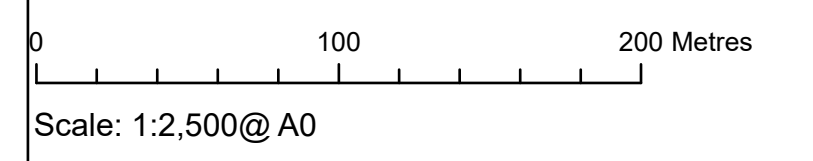


For continuation refer to sheet 4

For continuation refer to sheet 6

- Key**
- Order Limits
  - Works Number**
  - 6A
  - 6A(vii)
  - 6A(vi)

Layers: Lanpro, 2024, IPR, 2024  
Base map: Reproduced from Ordnance Survey digital map data © Crown copyright 2024. All rights reserved. License number 0100031673



APFP Regulation: 5(2)(j)	Application Doc No. C2.4_C
Ref: P2961_LPR_ZZ_ON_DR_Z_0064	Date: 30/01/2024
Drawn by: AZ	Checked by: BR

**Works Plans**  
Sheet 5 of 20  
Revision C

**COTTAM SOLAR PROJECT**





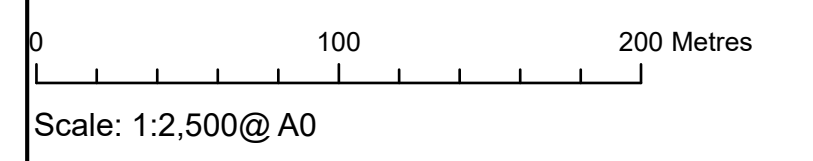
For continuation refer to sheet 5

For continuation refer to sheet 7

For continuation refer to sheet 8

- Key**
- Order Limits
  - Works Number
    - 1A (i, ii, iii)
    - 1A (iv)
    - 6A
    - 6A (iii)
    - 7A
    - 9A (3)

Layers: Lanpro, 2024, IGR, 2024  
 Base map: Reproduced from Ordnance Survey digital map data © Crown copyright 2024. All rights reserved. License number 0100031673

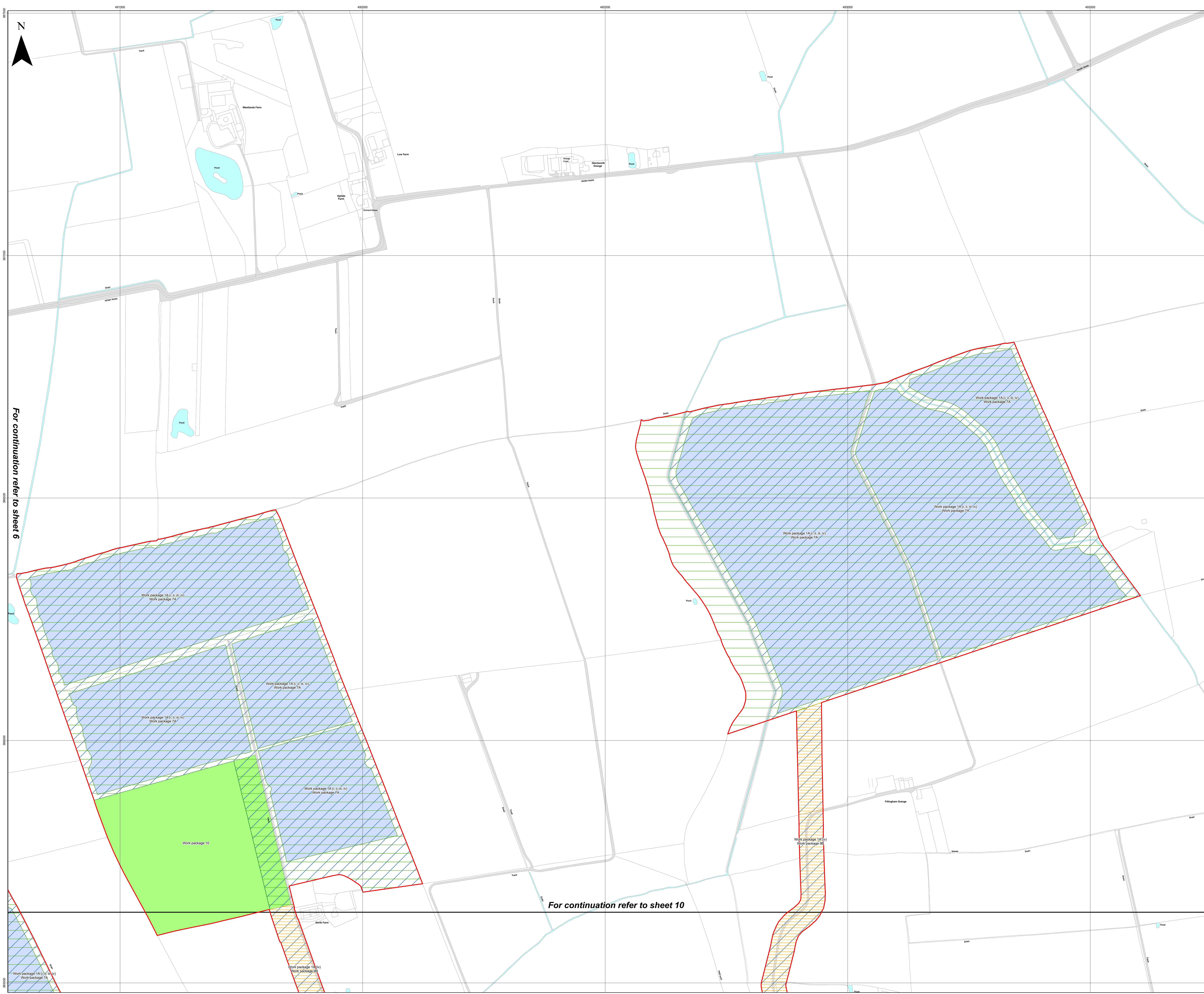


APFP Regulation: 5(2)(j)	Application Doc No. C2.4_C
Ref: P2961_LPR_ZZ_ON_DR_Z_0064	Date: 30/01/2024
Drawn by: AZ	Checked by: BR

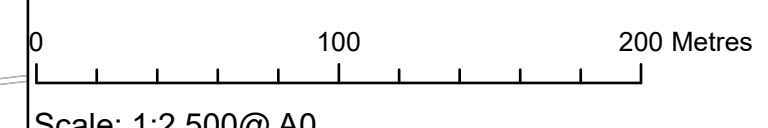
**Works Plans**  
 Sheet 6 of 20  
 Revision C

**COTTAM SOLAR PROJECT**

- Key**
- Order Limits
  - Works Number**
  - 1A (i, ii, iii)
  - 1A (iv)
  - 7A
  - 8B (3)
  - 1D



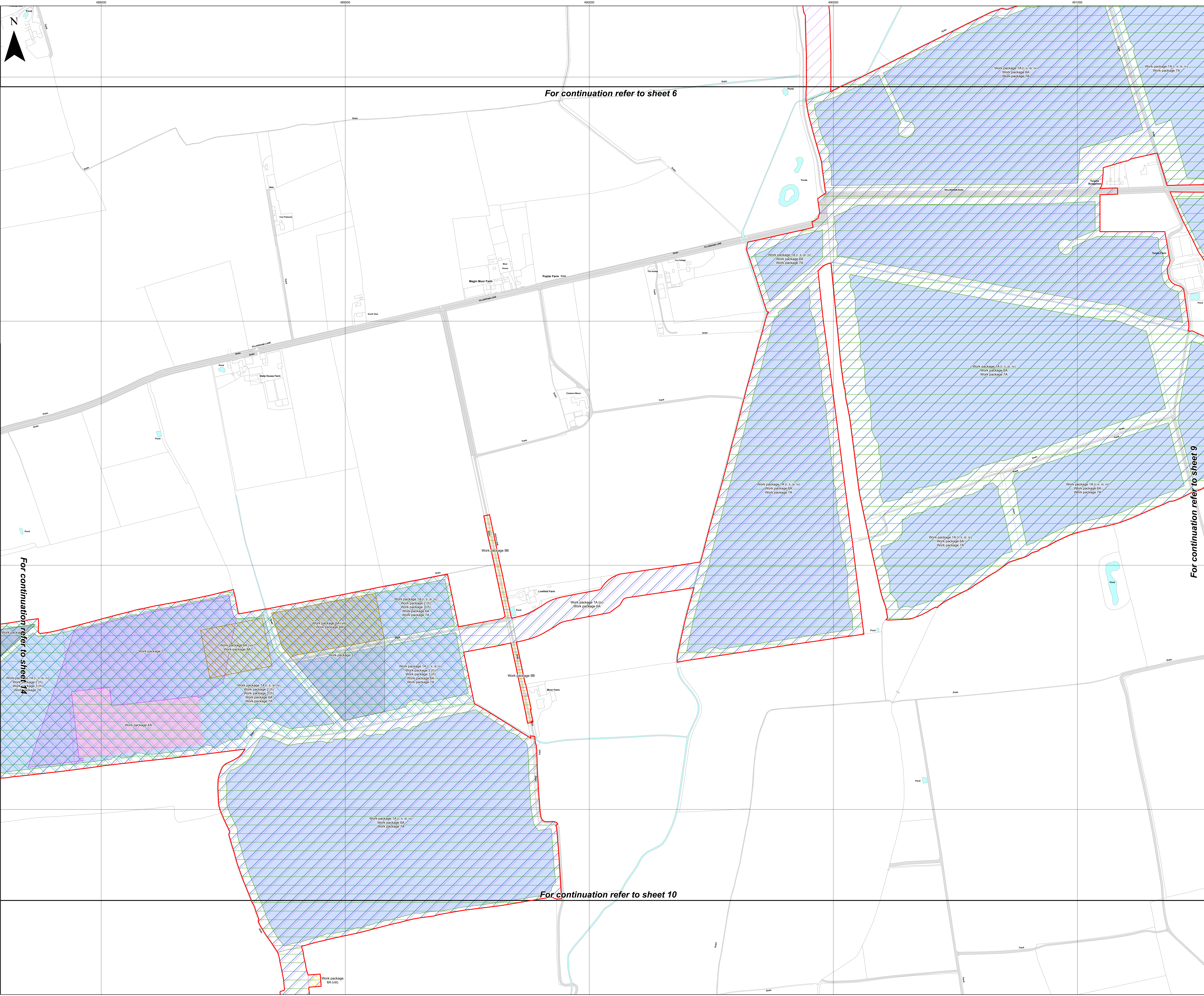
Layers: Lanpro, 2024, IPR, 2024  
 Base map: Reproduced from Ordnance Survey digital map data © Crown copyright 2024. All rights reserved. License number 0100031673



APFP Regulation: 5(2)(j)	Application Doc No. C2.4_C
Ref: P2961_LPR_ZZ_ON_DR_Z_0064	Date: 30/01/2024
Drawn by: AZ	Checked by: BR

**Works Plans**  
 Sheet 7 of 20  
 Revision C

**COTTAM SOLAR PROJECT**



For continuation refer to sheet 6

For continuation refer to sheet 14

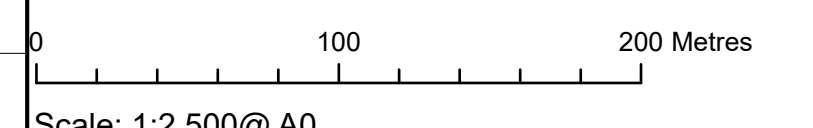
For continuation refer to sheet 9

For continuation refer to sheet 10



- Key**
- Order Limits
  - Works Number
    - 1A (i, ii, iii)
    - 1A (iv)
    - 2
    - 2(h)
    - 3
    - 3(h)
    - 4A
    - 4B
    - 6A
    - 6A(iii)
    - 7A
    - 8A
    - 9B (2)

Layers: Lanpro, 2024, IGR, 2024  
 Base map: Reproduced from Ordnance Survey digital map data © Crown copyright 2024. All rights reserved. License number 0100031673

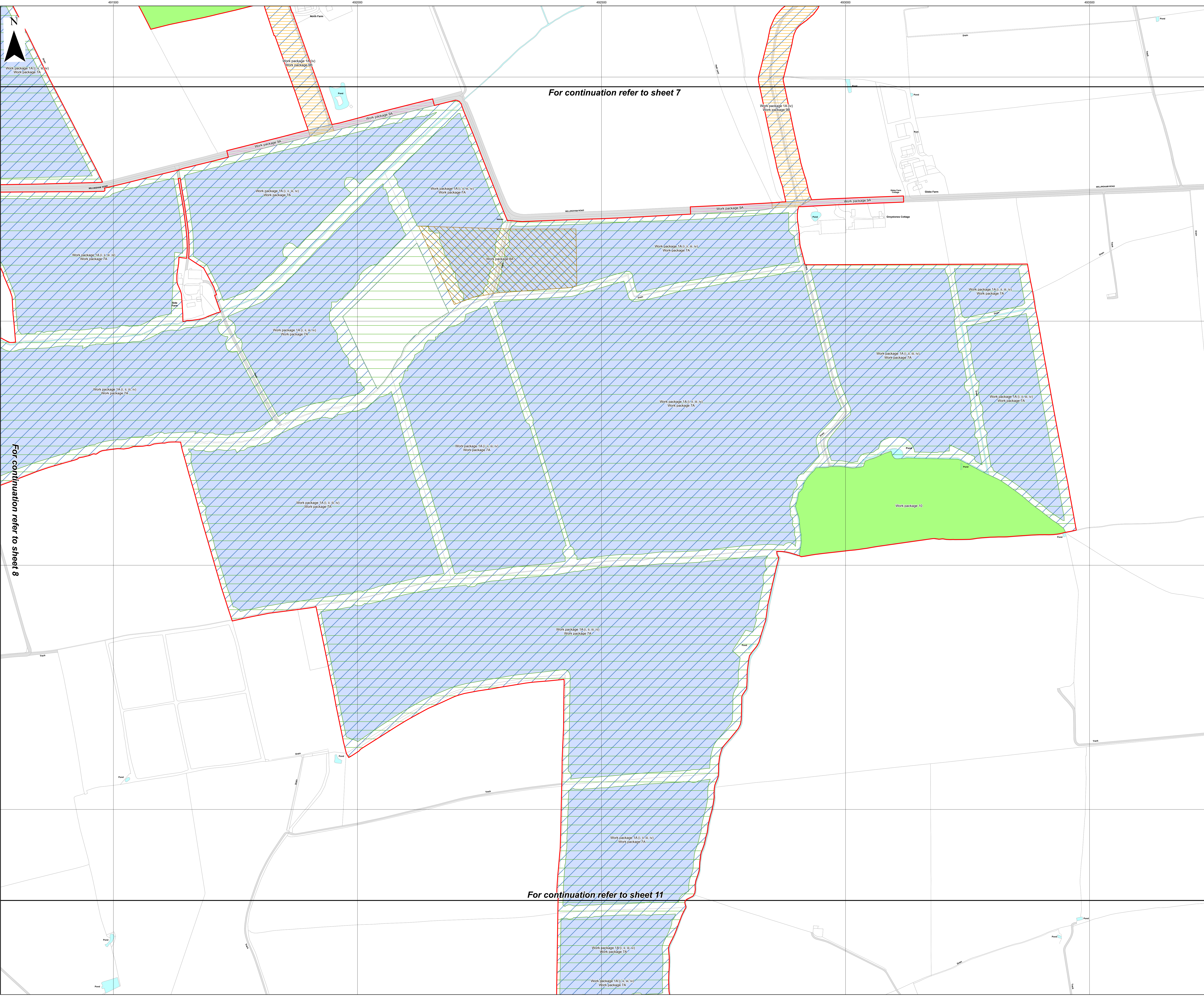


Scale: 1:2,500@A0

APFP Regulation: 5(2)(j)	Application Doc No. C2.4_C
Ref: P2961_LPR_ZZ_ON_DR_Z_0064	Date: 30/01/2024
Drawn by: AZ	Checked by: BR

**Works Plans**  
 Sheet 8 of 20  
 Revision C









**COTTAM SOLAR PROJECT**



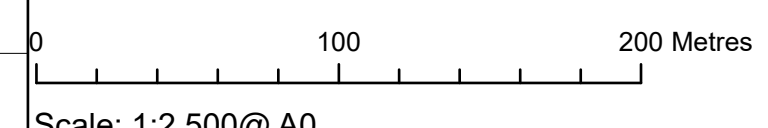
For continuation refer to sheet 7

For continuation refer to sheet 8

For continuation refer to sheet 11

- Key**
-  Order Limits
  - Works Number**
  -  1A (i, ii, iii)
  -  1A (iv)
  -  7A
  -  8A
  -  9A (4)
  -  9B (2)
  -  10

Layers: Lanpro, 2024, IGR, 2024  
 Base map: Reproduced from Ordnance Survey digital map data © Crown copyright 2024. All rights reserved. License number 0100031673

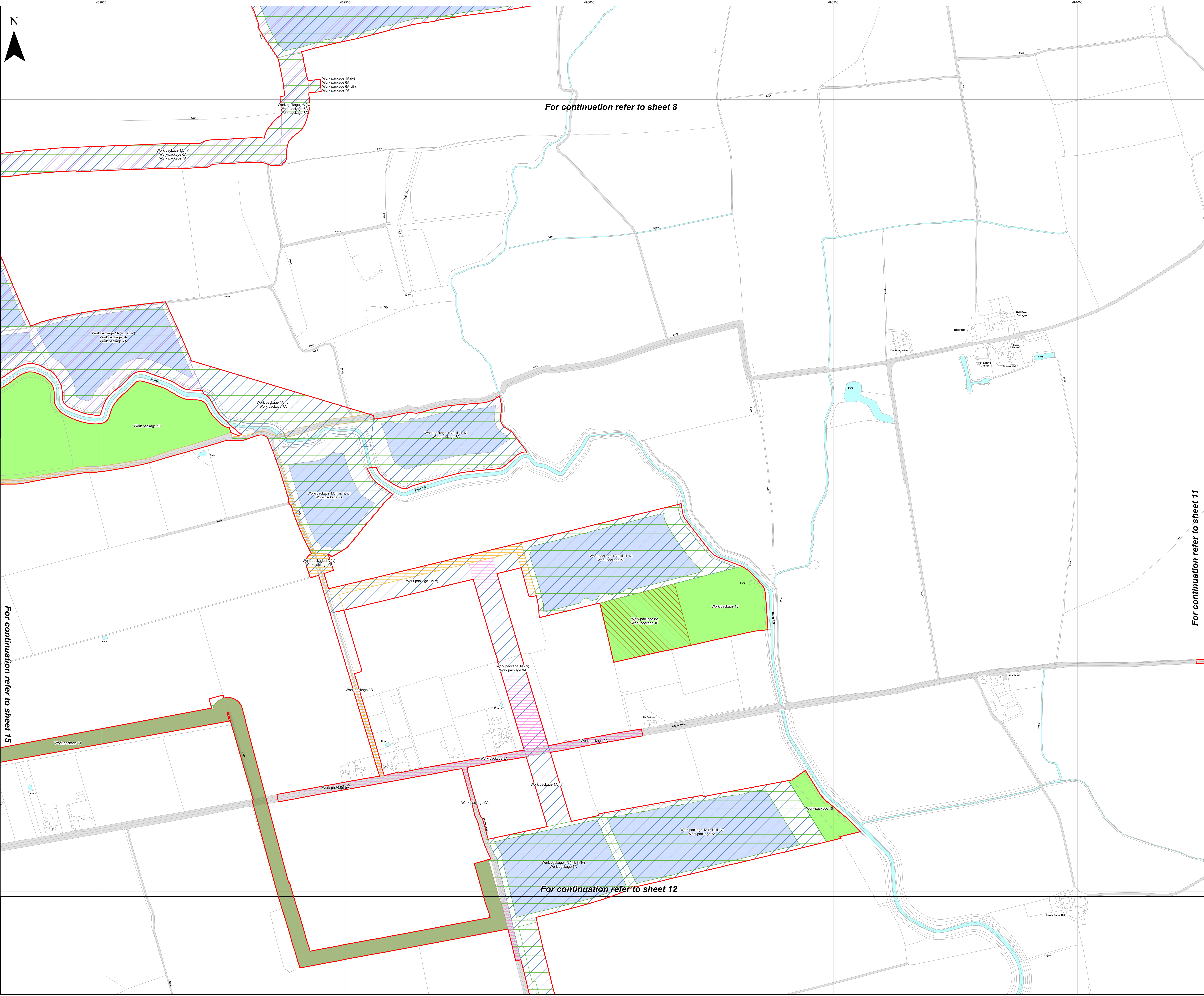


Scale: 1:2,500@ A0

APFP Regulation: 5(2)(j)	Application Doc No. C2.4_C
Ref: P2961_LPR_ZZ_ON_DR_Z_0064	Date: 30/01/2024
Drawn by: AZ	Checked by: BR

**Works Plans**  
 Sheet 9 of 20  
 Revision C

**COTTAM SOLAR PROJECT**



- Key**
- Order Limits
  - Works Number**
  - 1A (i, ii, iii)
  - 1A (iv)
  - 6A
  - 6A(iii)
  - 7A
  - 8A
  - 9A (3)
  - 9B (3)
  - 10
  - 11

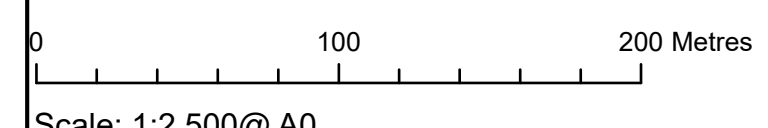
For continuation refer to sheet 8

For continuation refer to sheet 11

For continuation refer to sheet 15

For continuation refer to sheet 12

Layers: Lanpro, 2024, IPR, 2024  
 Base map: Reproduced from Ordnance Survey digital map data © Crown copyright 2024. All rights reserved. License number 0100031673

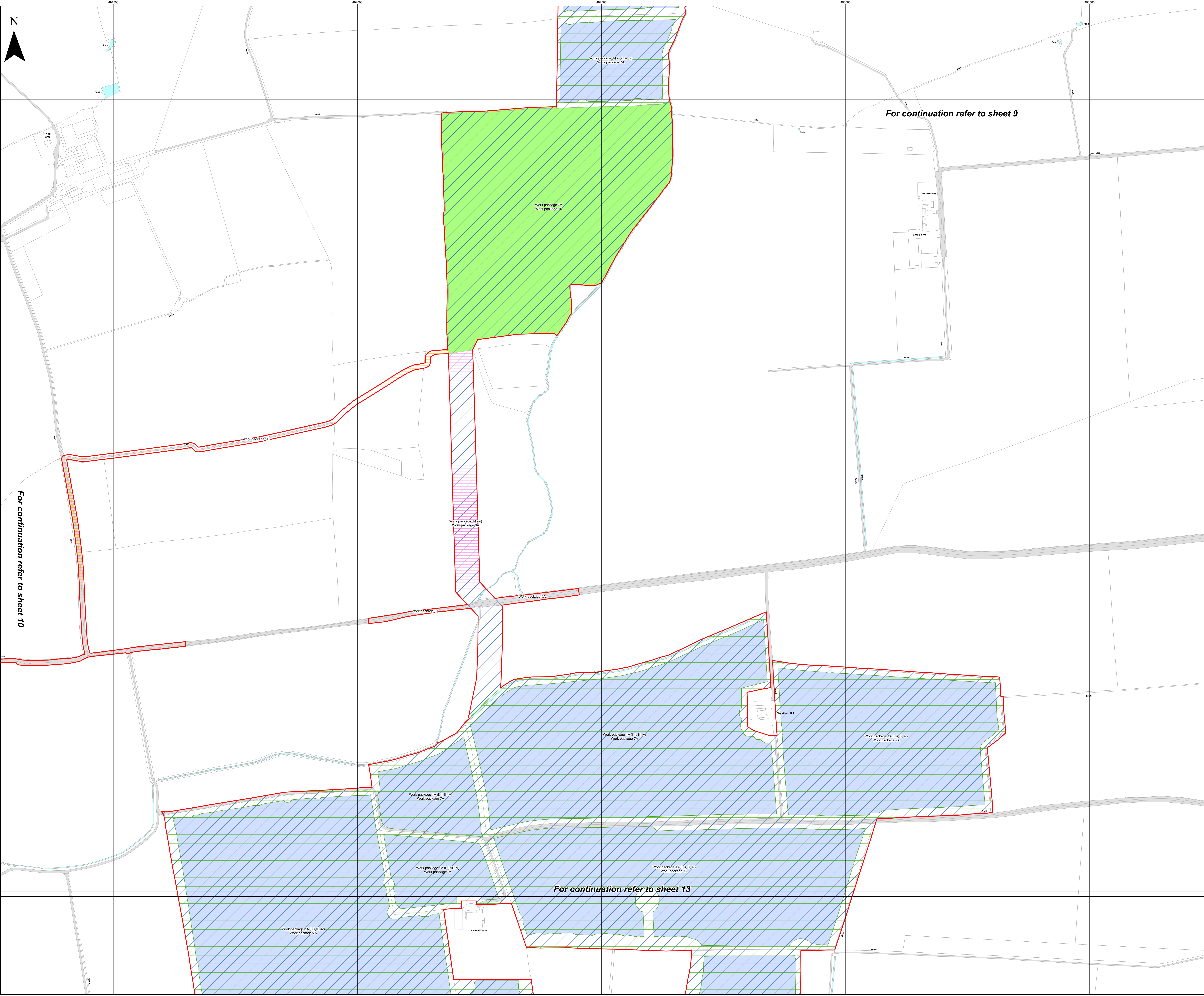



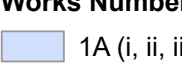


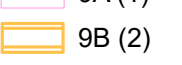
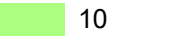

Scale: 1:2,500 @ A0

APFP Regulation: 5(2)(j)	Application Doc No. C2.4_C
Ref: P2961_LPR_ZZ_ON_DR_Z_0064	Date: 30/01/2024
Drawn by: AZ	Checked by: BR

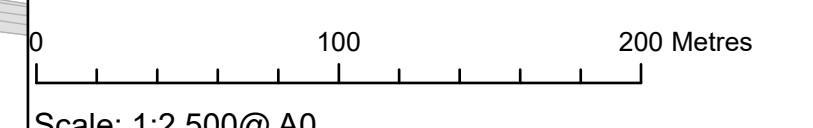
**Works Plans**  
 Sheet 10 of 20  
 Revision C

**COTTAM SOLAR PROJECT**



- Key**
-  Order Limits
  - Works Number**
  -  1A (i, ii, iii)
  -  1A (iv)
  -  7A
  -  8A (1)
  -  8B (2)
  -  1D

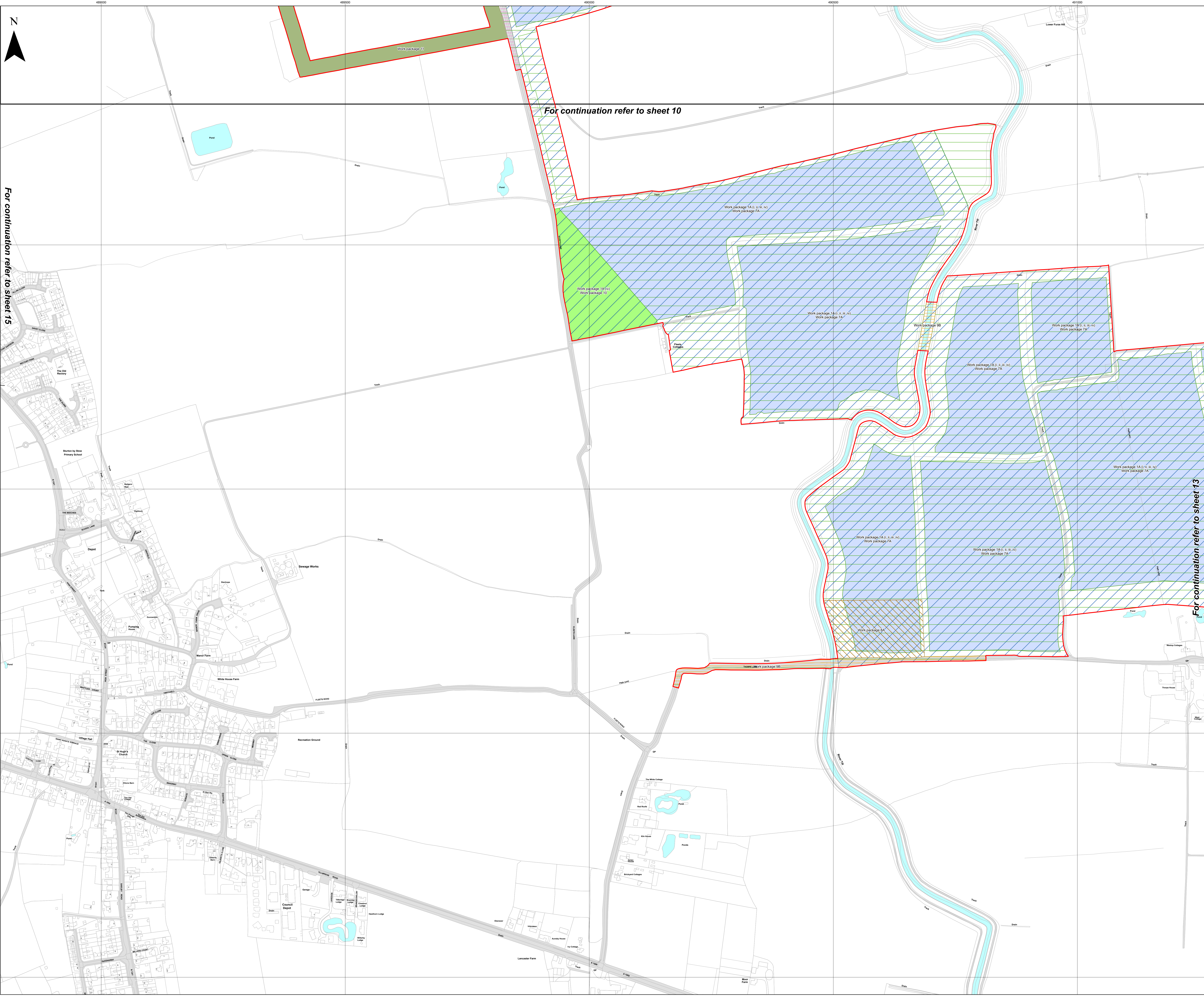
Layers: Lanpro, 2024, IPR, 2024  
 Base map: Reproduced from Ordnance Survey digital map data © Crown copyright 2024. All rights reserved. License number 0100031673



APFP Regulation: 5(2)(j)	Application Doc No. C2.4_C
Ref: P2961_LPR_ZZ_ON_DR_Z_0064	Date: 30/01/2024
Drawn by: AZ	Checked by: BR

**Works Plans**  
 Sheet 11 of 20  
 Revision C

**COTTAM SOLAR PROJECT**



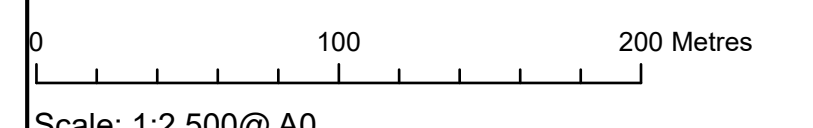
For continuation refer to sheet 15

For continuation refer to sheet 10

For continuation refer to sheet 13

- Key**
- Order Limits
  - Works Number
    - 1A (i, ii, iii)
    - 1A (iv)
    - 7A
    - 8A
    - 9A (1)
    - 9B (2)
    - 10
    - 11

Layers: Lanpro, 2024, IGR, 2024  
Base map: Reproduced from Ordnance Survey digital map data © Crown copyright 2024. All rights reserved. License number 0100031673



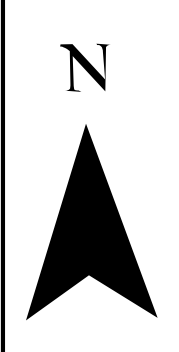
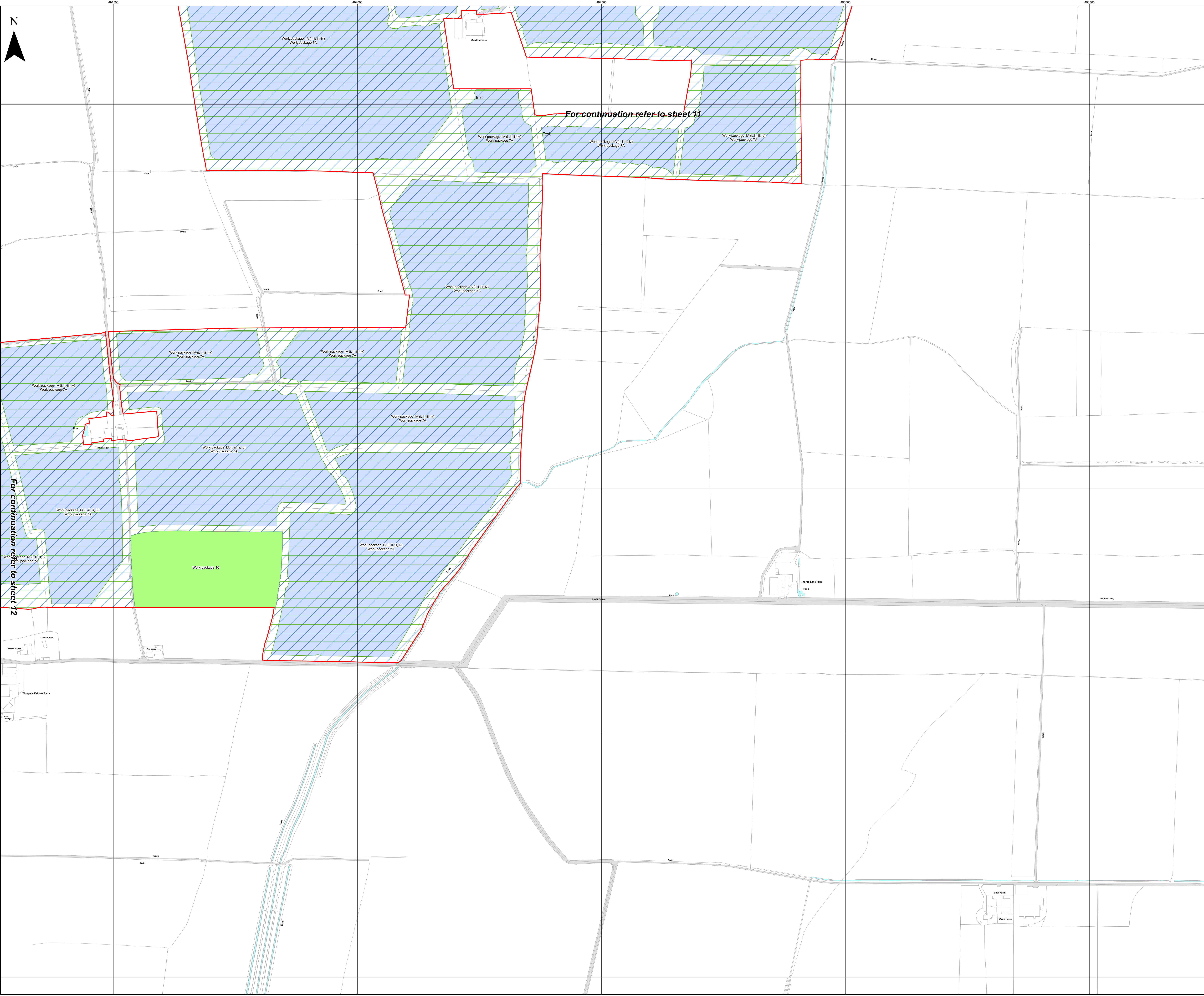
Scale: 1:2,500@ A0

APFP Regulation: 5(2)(j)	Application Doc No. C2.4_C
Ref: P2961_LPR_ZZ_ON_DR_Z_0064	Date: 30/01/2024
Drawn by: AZ	Checked by: BR

**Works Plans**  
Sheet 12 of 20  
Revision C

**COTTAM SOLAR PROJECT**



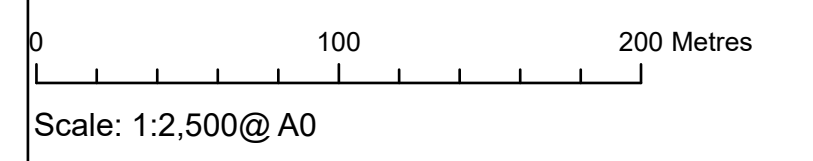


- Key**
- Order Limits
  - Works Number**
  - 1A (i, ii, iii)
  - 1A (iv)
  - 10
  - 10

For continuation refer to sheet 11

For continuation refer to sheet 12

Layers: Lanpro, 2024, IPR, 2024  
Base map: Reproduced from Ordnance Survey digital map data © Crown copyright 2024. All rights reserved. License number 0100031673

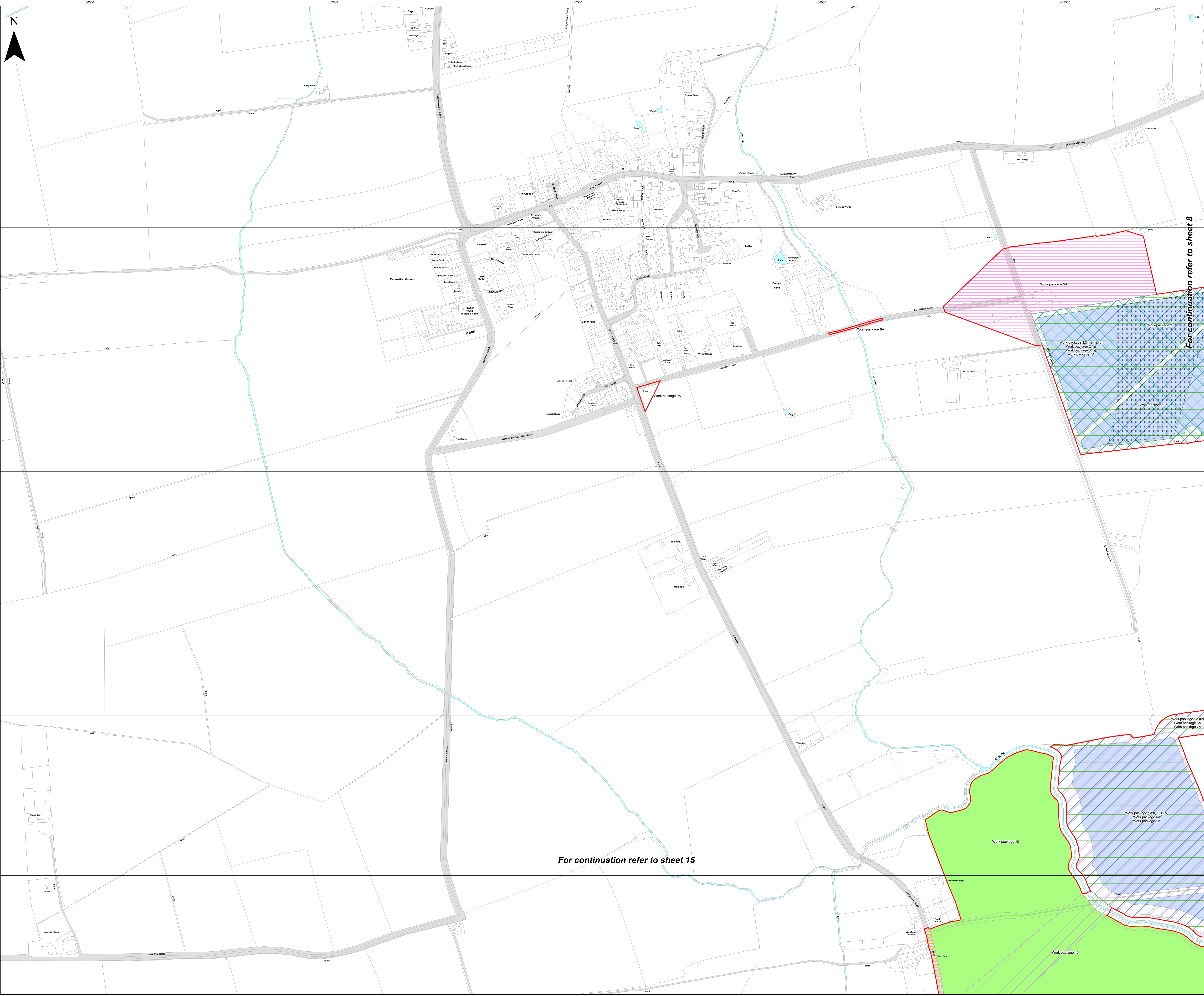


APFP Regulation: 5(2)(j)	Application Doc No. C2.4_C
Ref: P2961_LPR_ZZ_ON_DR_Z_0064	Date: 30/01/2024
Drawn by: AZ	Checked by: BR

**Works Plans**  
Sheet 13 of 20  
Revision C

**COTTAM SOLAR PROJECT**



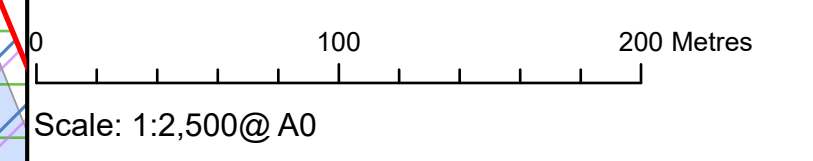


- Key**
- Order Limits
  - Works Number**
  - 1A (i, ii, iii)
  - 1A (iv)
  - 2(h)
  - 3
  - 3(h)
  - 6A
  - 7A
  - 9A (3)
  - 9B (1)
  - 10

For continuation refer to sheet 8

For continuation refer to sheet 15

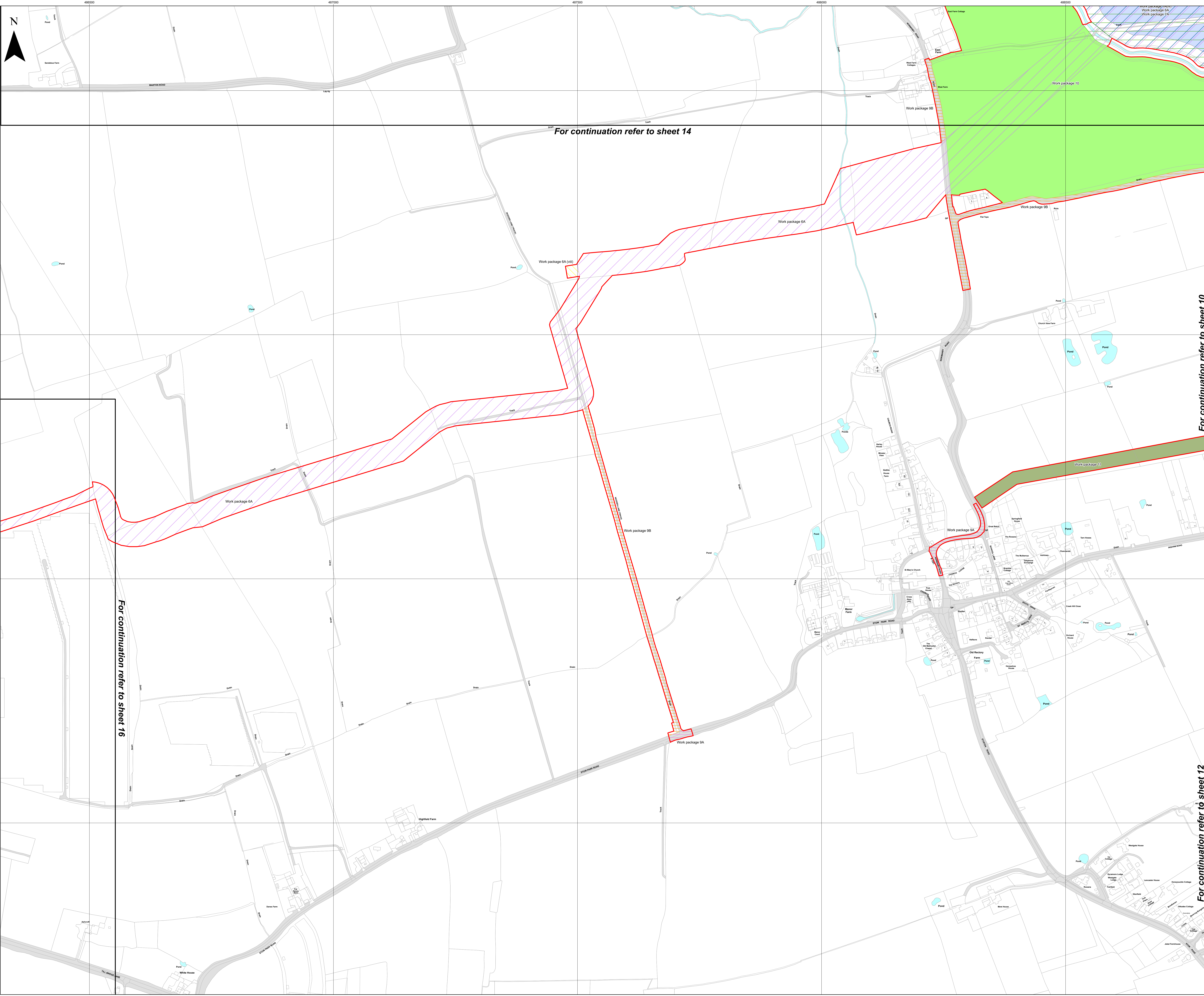
Layers: Lanpro, 2024, IPR, 2024  
 Base map: Reproduced from Ordnance Survey digital map data © Crown copyright 2024. All rights reserved. License number 0100031673



APFP Regulation: 5(2)(j)	Application Doc No. C2.4_C
Ref: P2961_LPR_ZZ_ON_DR_Z_0064	Date: 30/01/2024
Drawn by: AZ	Checked by: BR

**Works Plans**  
 Sheet 14 of 20  
 Revision C

**COTTAM SOLAR PROJECT**



**Key**

Order Limits

Works Number

- 1A (i, ii, iii)
- 1A (iv)
- 6A
- 6A (iii)
- 7A
- 9A (2)
- 9B (3)
- 10
- 11

For continuation refer to sheet 14

For continuation refer to sheet 10

For continuation refer to sheet 16

For continuation refer to sheet 12


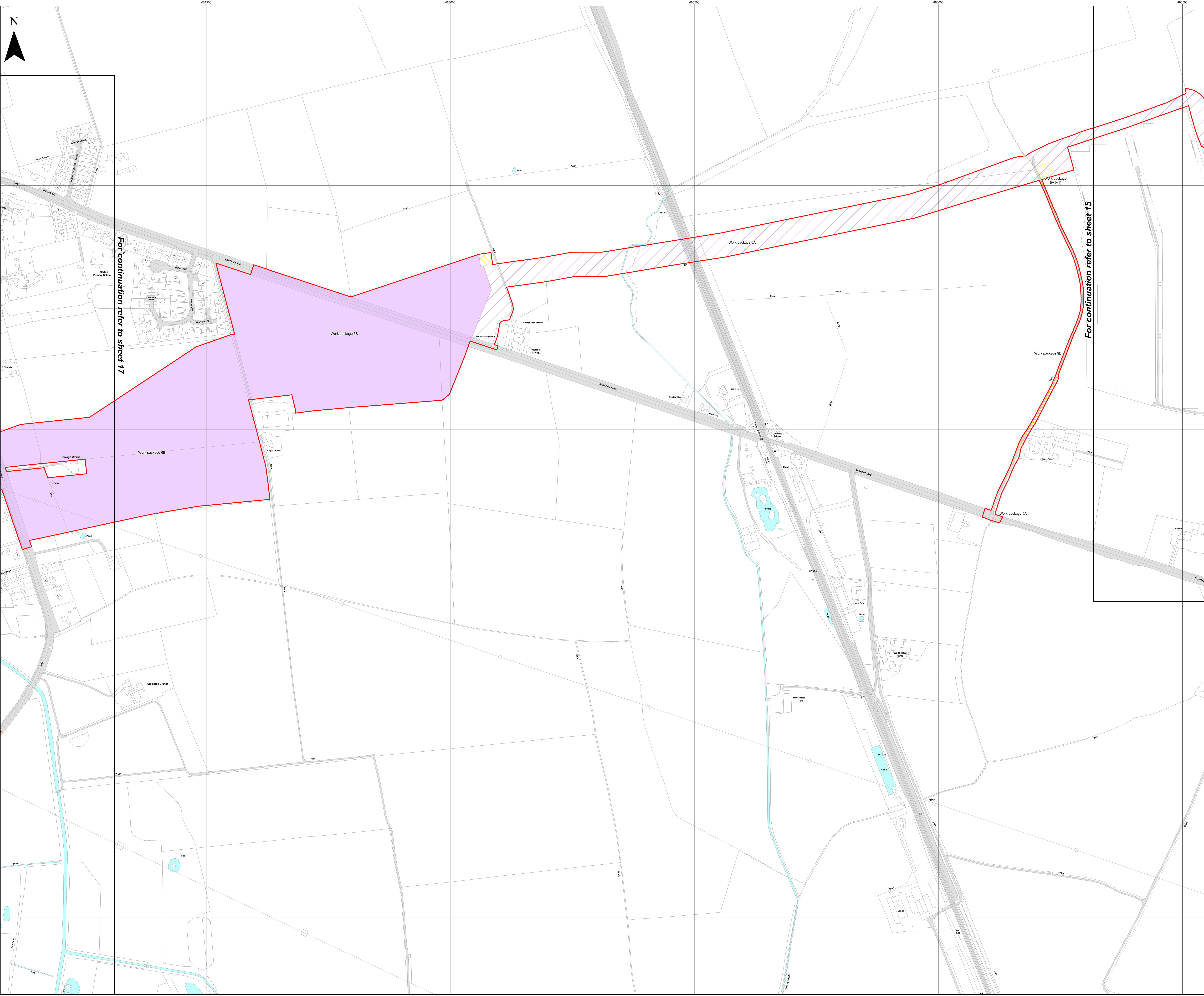
Layers: Lanpro, 2024, IPR, 2024  
 Base map: Reproduced from Ordnance Survey digital map data © Crown copyright 2024. All rights reserved. License number 0100031673

Scale: 1:2,500@ A0

APFP Regulation: 5(2)(j)	Application Doc No. C2.4_C
Ref: P2961_LPR_ZZ_ON_DR_Z_0064	Date: 30/01/2024
Drawn by: AZ	Checked by: BR

**Works Plans**  
 Sheet 15 of 20  
 Revision C

**COTTAM SOLAR PROJECT**



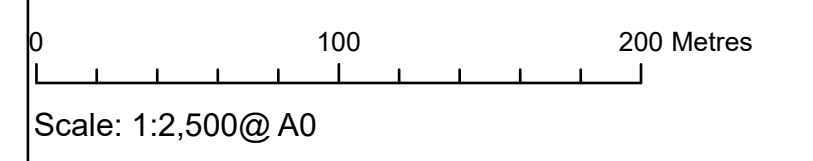
**Key**

Order Limits

Works Number

- 6A
- 6A(viii)
- 6B
- 6A (1)
- 6B (2)

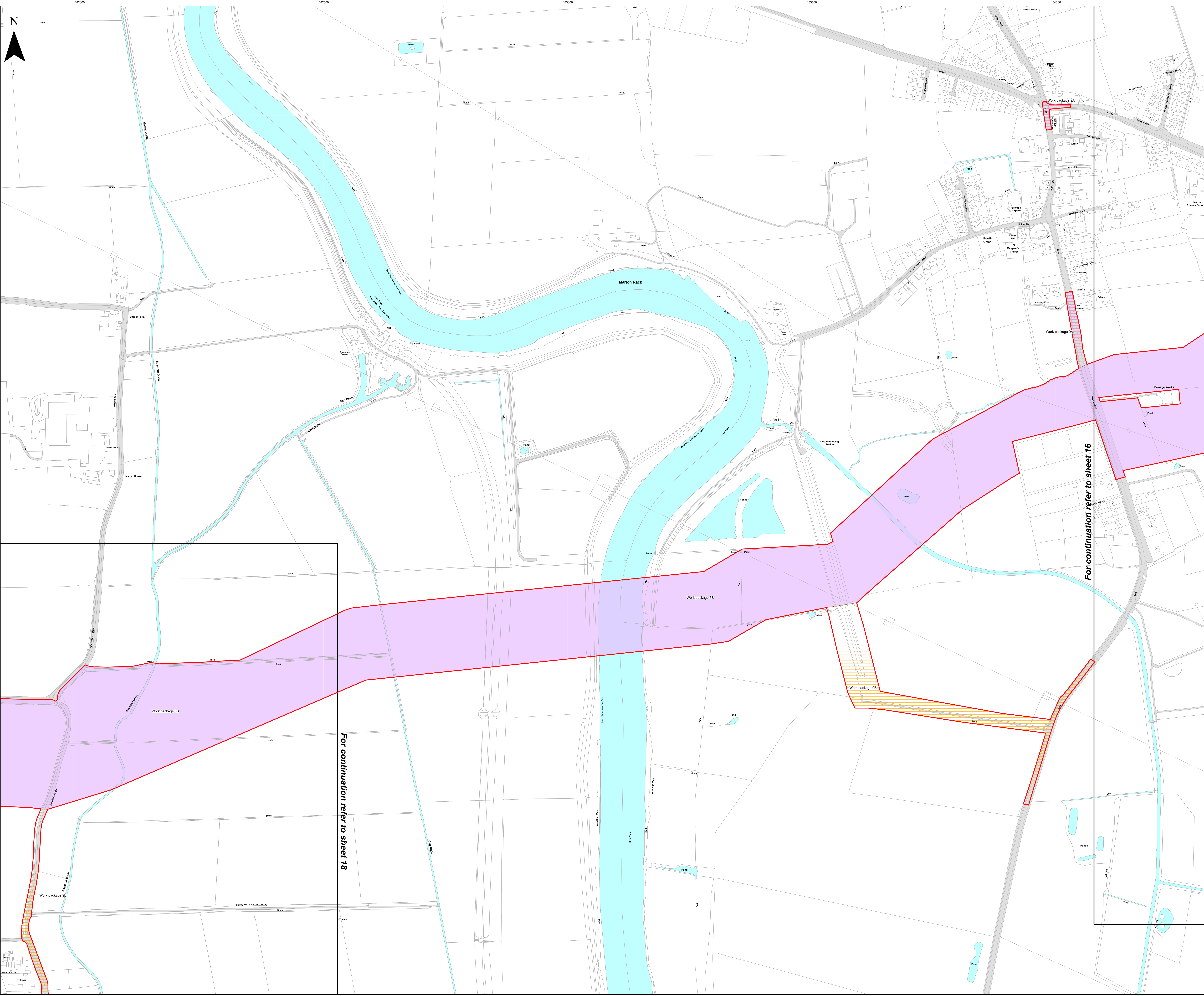
Layers: Lanpro, 2024, IGR, 2024  
 Base map: Reproduced from Ordnance Survey digital map data © Crown copyright 2024. All rights reserved. License number 0100031673







APFP Regulation: 5(2)(j)	Application Doc No. C2.4_C
Ref: P2961_LPR_ZZ_ON_DR_Z_0064	Date: 30/01/2024
Drawn by: AZ	Checked by: BR

**Works Plans**  
 Sheet 16 of 20  
 Revision C

**COTTAM SOLAR PROJECT**



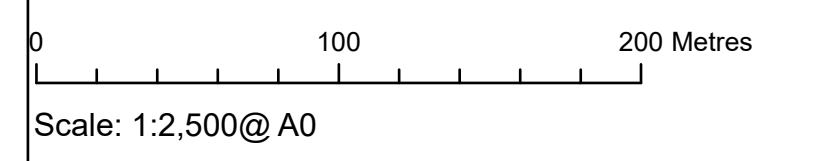
**Key**

	Order Limits
<b>Works Number</b>	
	6B
	6A (2)
	9B (2)

For continuation refer to sheet 16

For continuation refer to sheet 18


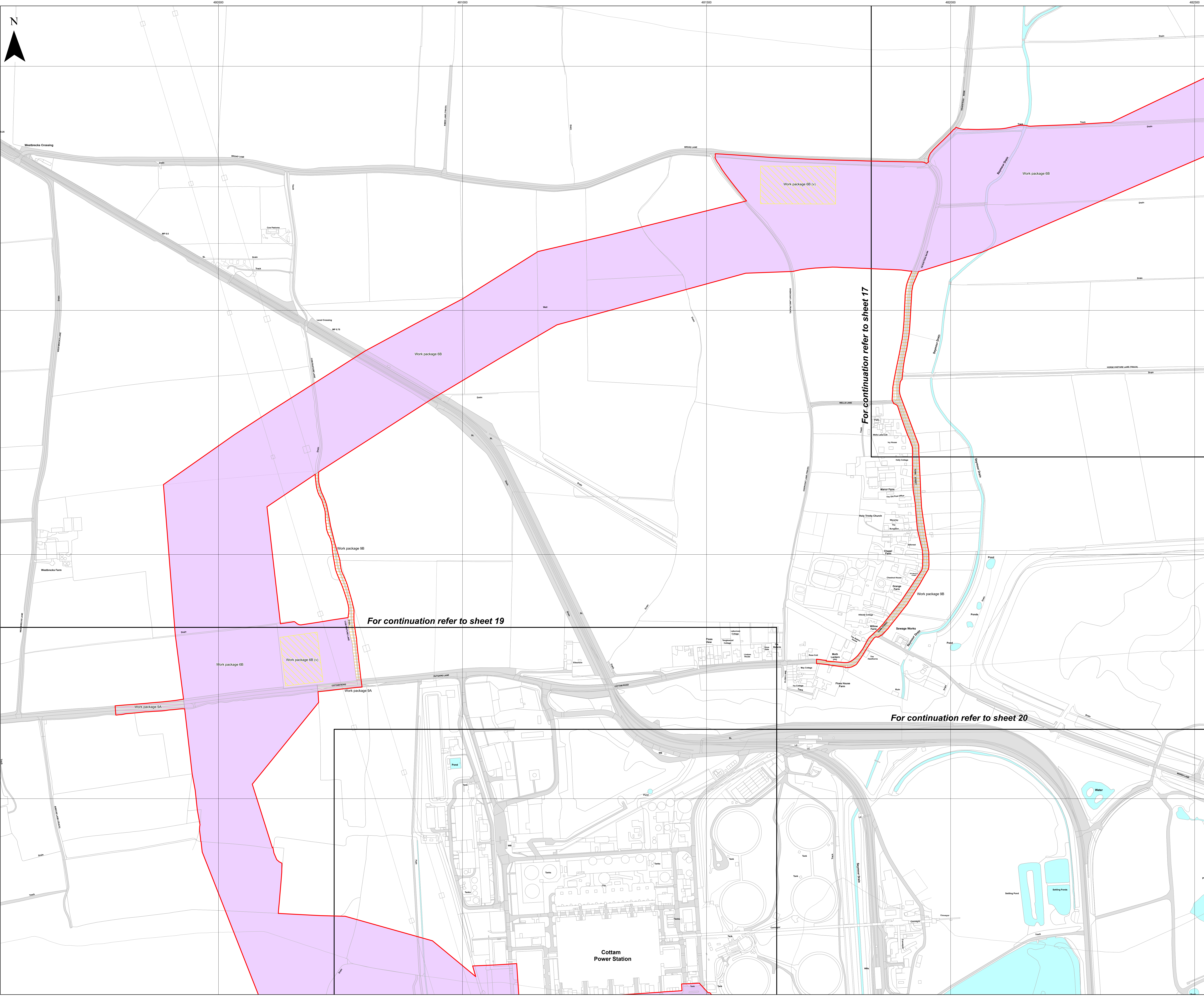
Layers: Lanpro, 2024; IGR, 2024  
Base map: Reproduced from Ordnance Survey digital map data © Crown copyright 2024. All rights reserved. License number 0100031673



APFP Regulation: 5(2)(j)	Application Doc No. C2.4_C
Ref: P2961_LPR_ZZ_ON_DR_Z_0064	Date: 30/01/2024
Drawn by: AZ	Checked by: BR

**Works Plans**  
Sheet 17 of 20  
Revision C

**COTTAM SOLAR PROJECT**



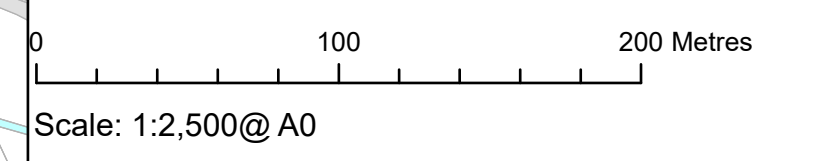
- Key**
- Order Limits
  - Works Number**
  - 6B (v)
  - 6B
  - 6A (2)
  - 9B (2)

For continuation refer to sheet 19

For continuation refer to sheet 17

For continuation refer to sheet 20

Layers: Lanpro, 2024, IGR, 2024  
 Base map: Reproduced from Ordnance Survey digital map data © Crown copyright 2024. All rights reserved. License number 0100031673

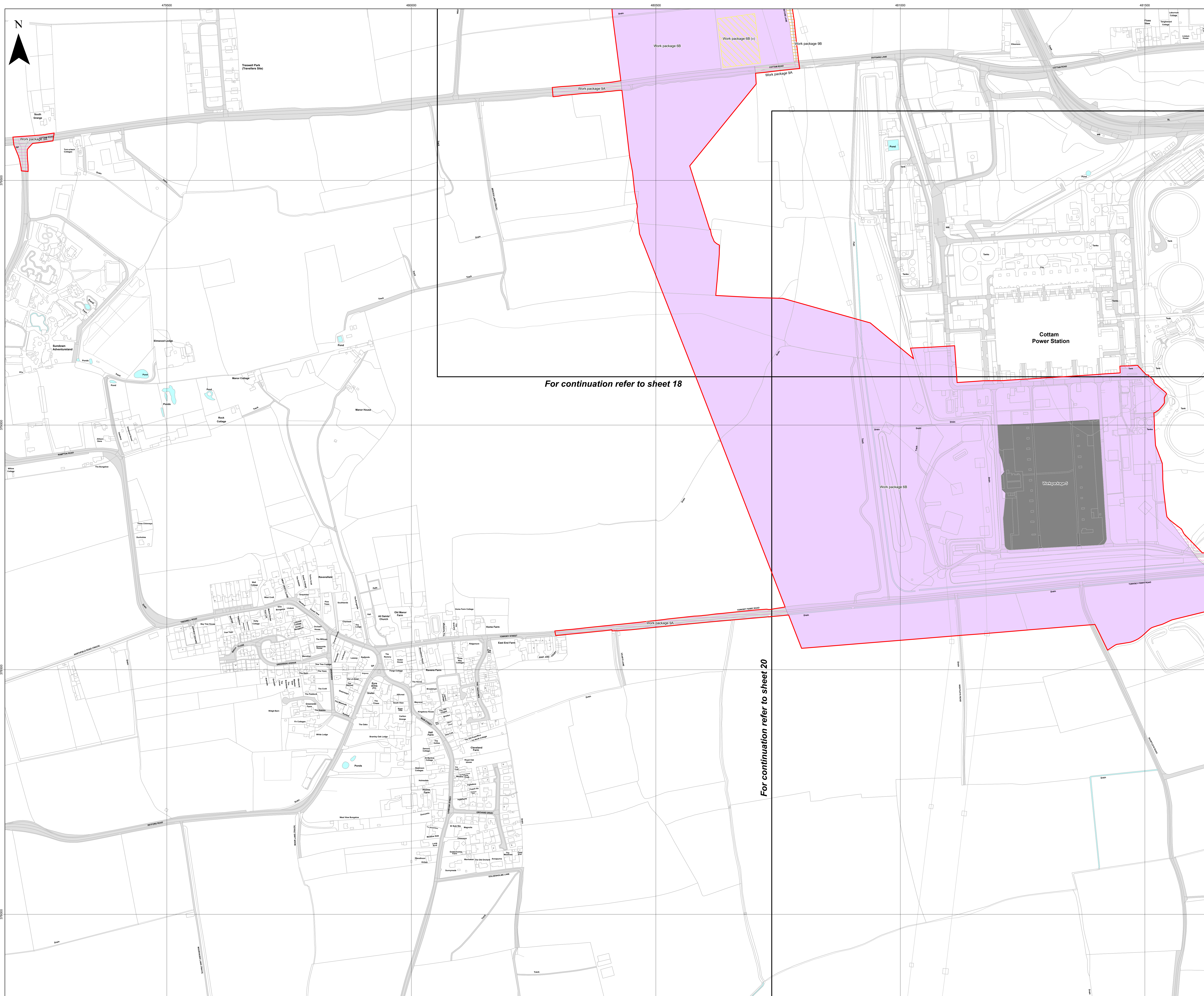


APFP Regulation: 5(2)(j)	Application Doc No. C2.4_C
Ref: P2961_LPR_ZZ_ON_DR_Z_0064	Date: 30/01/2024
Drawn by: AZ	Checked by: BR







**Works Plans**  
 Sheet 18 of 20  
 Revision C

**COTTAM SOLAR PROJECT**

Cottam Power Station



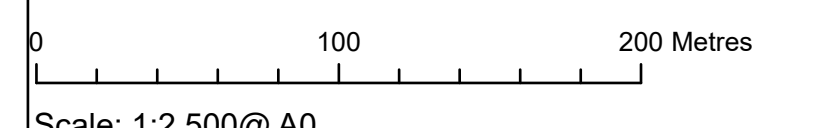
**Key**

	Order Limits
<b>Works Number</b>	
	5
	5B (v)
	5B
	5A (5)
	5B (1)

For continuation refer to sheet 18

For continuation refer to sheet 20


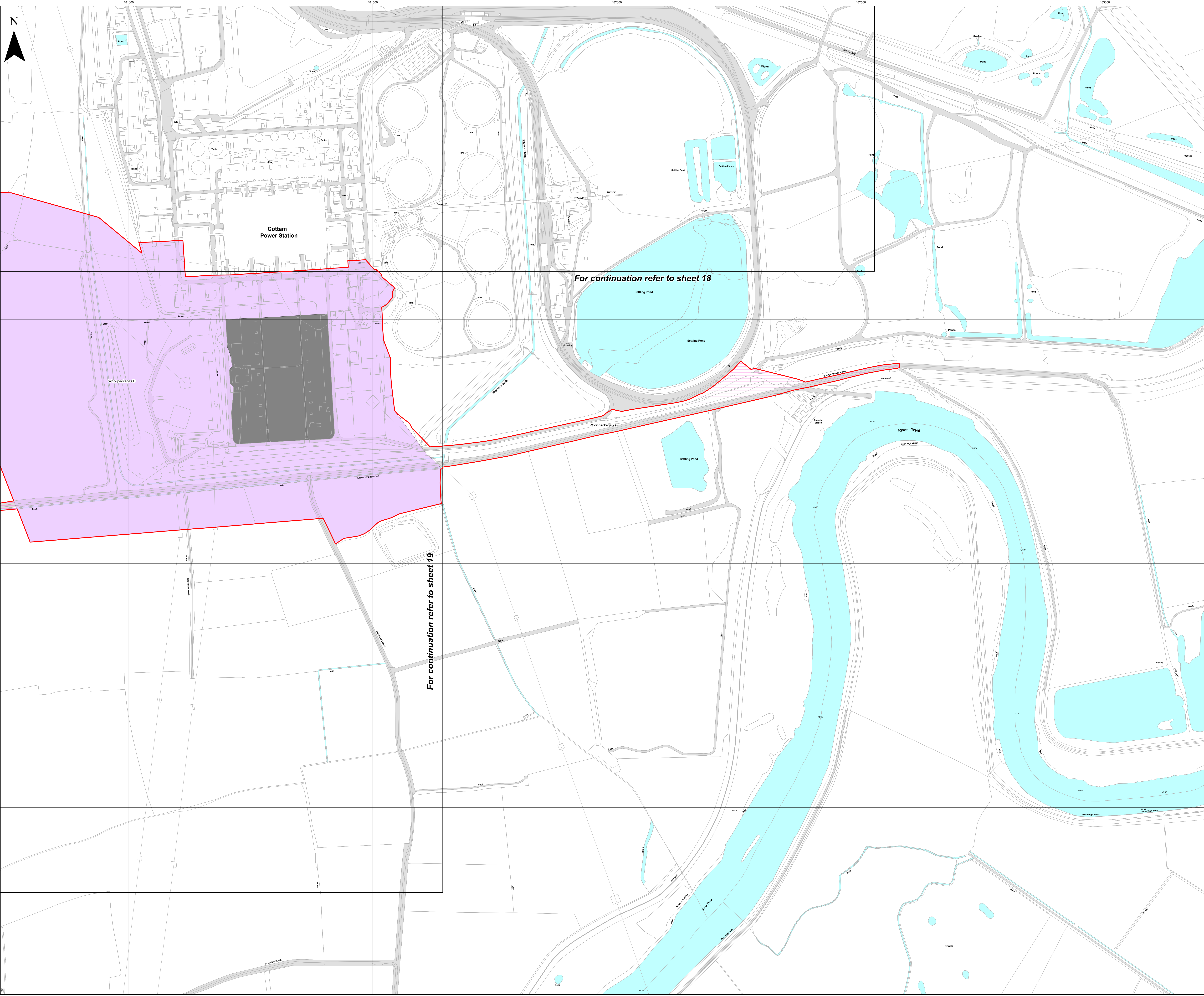
Layers: Lanpro, 2024, IPR, 2024  
 Base map: Reproduced from Ordnance Survey digital map data © Crown copyright 2024. All rights reserved. License number 0100031673



Scale: 1:2,500@ A0	
APFP Regulation: 5(2)(j)	Application Doc No. C2.4_C
Ref: P2961_LPR_ZZ_ON_DR_Z_0064	Date: 30/01/2024
Drawn by: AZ	Checked by: BR

**Works Plans**  
 Sheet 19 of 20  
 Revision C

**COTTAM SOLAR PROJECT**



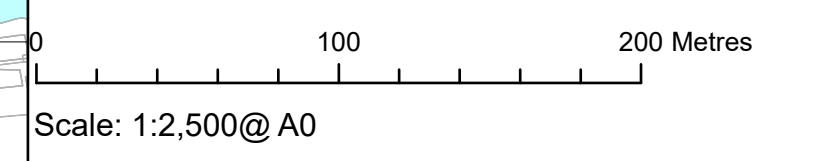
**Key**

- Order Limits
- Works Number**
- 5
- 6B
- 9A (2)

*For continuation refer to sheet 18*

*For continuation refer to sheet 19*

Layers: Lanpro, 2024, IGR, 2024  
Base map: Reproduced from Ordnance Survey digital map data © Crown copyright 2024. All rights reserved. License number 0100031673



<small>APFP Regulation: 5(2)(j)</small>	<small>Application Doc No. C2.4_C</small>
<small>Ref: P2961_LPR_ZZ_ON_DR_Z_0064</small>	<small>Date: 30/01/2024</small>
<small>Drawn by: AZ</small>	<small>Checked by: BR</small>

**Works Plans**  
Sheet 20 of 20  
Revision C

**COTTAM SOLAR PROJECT**